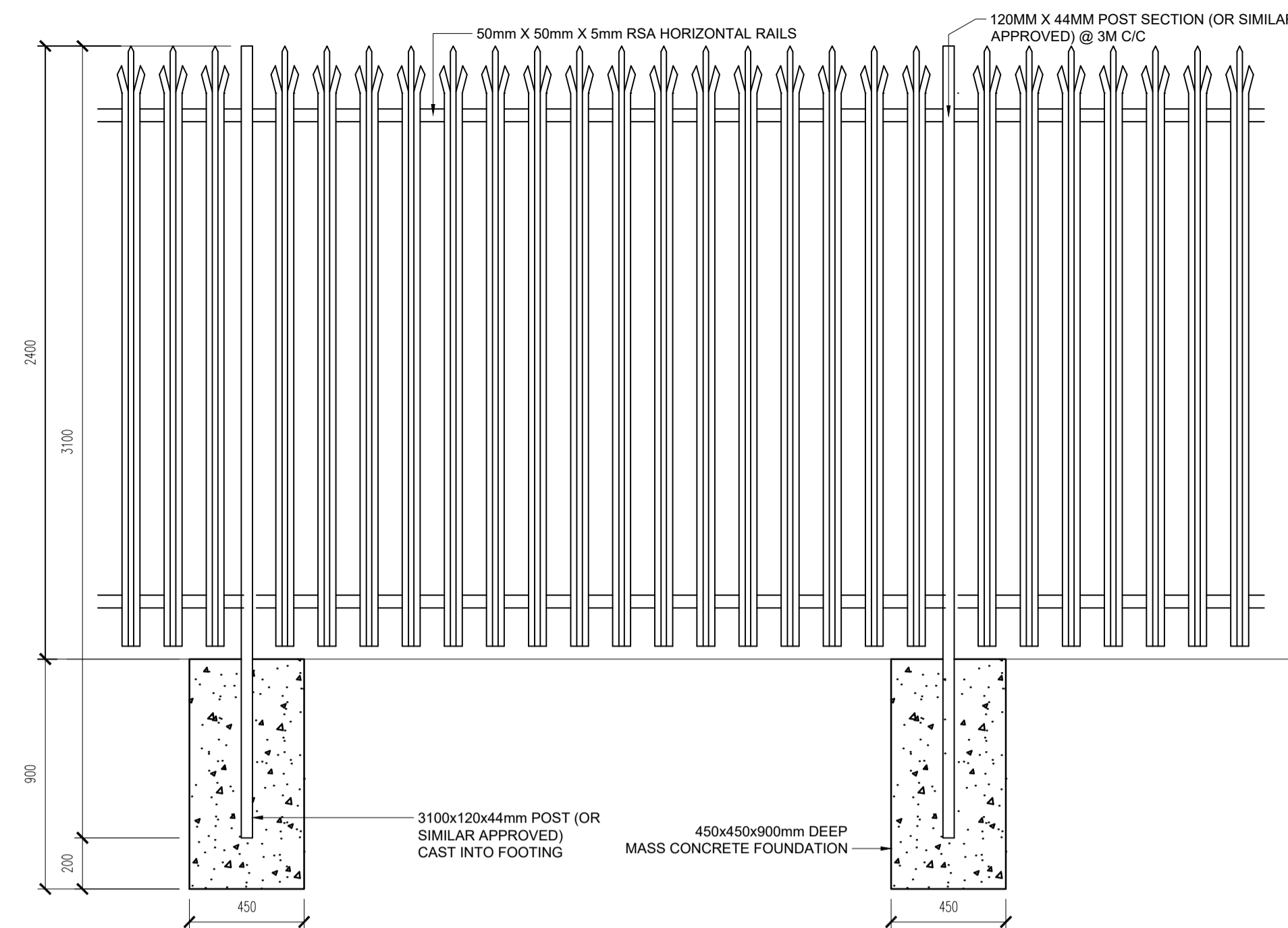
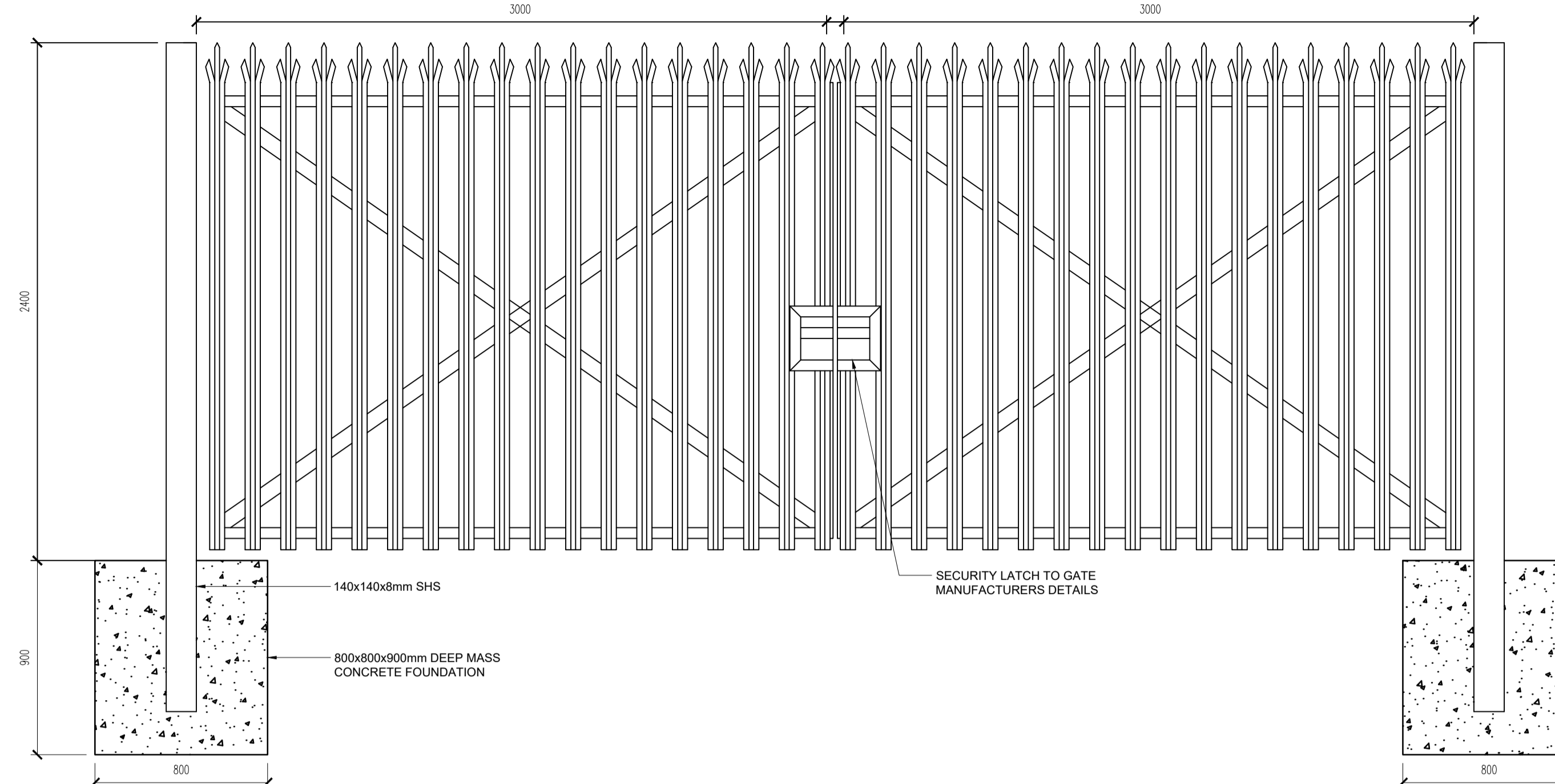


A1

DO NOT SCALE

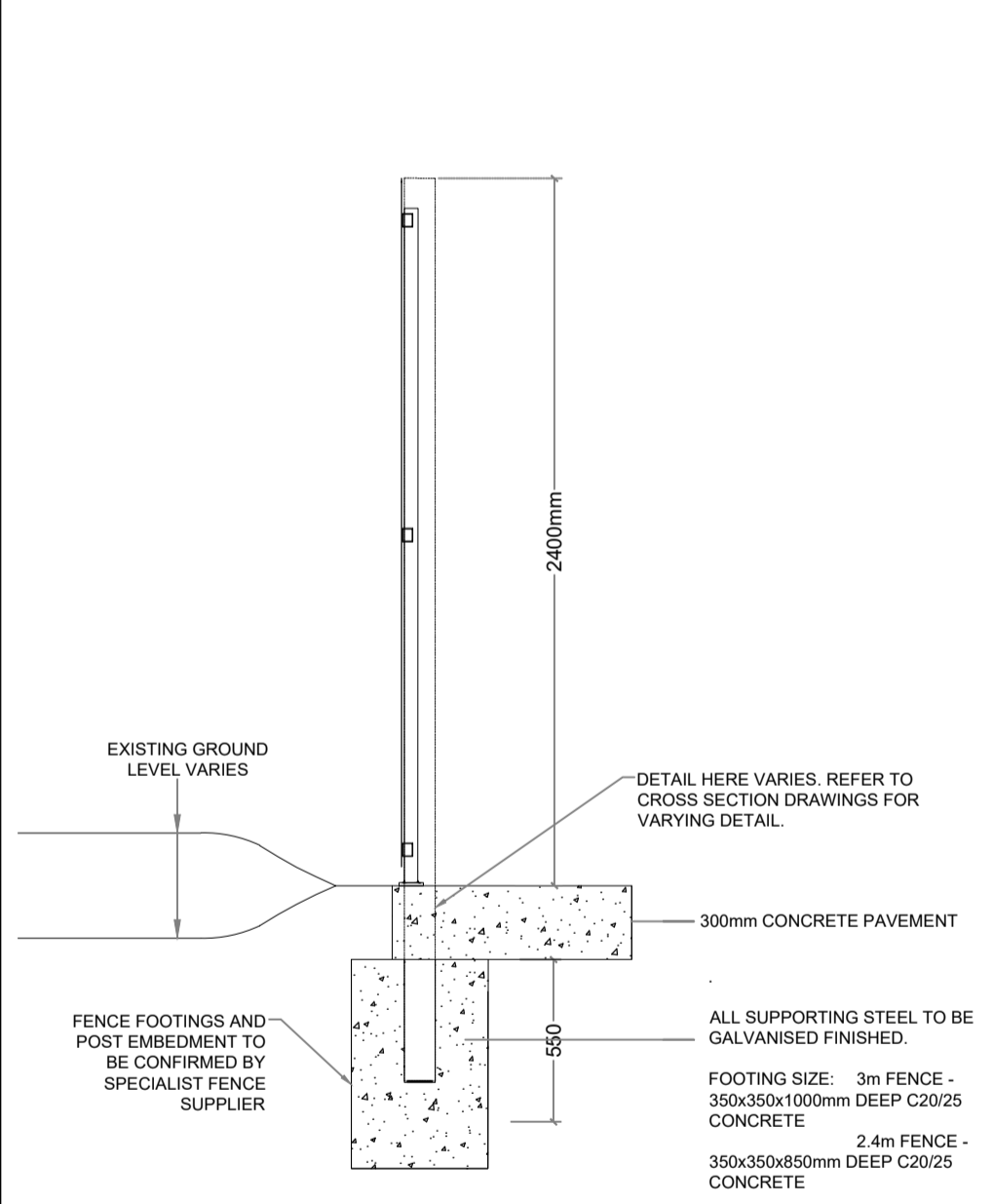


TYPICAL PALISADE FENCE PANEL ELEVATION
Scale at A1 1:20

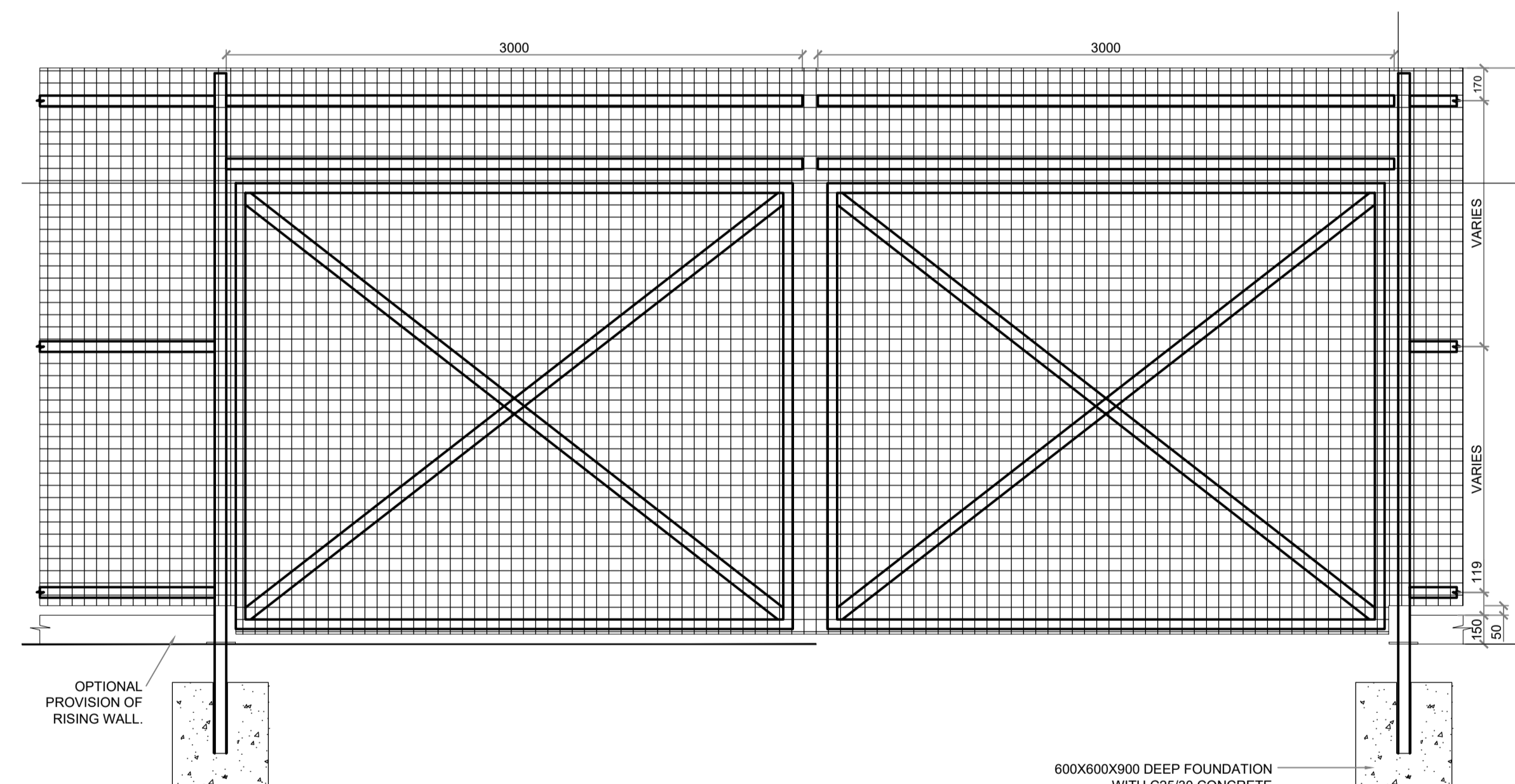


TYPICAL PALISADE PEDESTRIAN GATE ELEVATION
Scale at A1 1:20


- GENERAL NOTES**
1. ALL DIMENSIONS ARE IN METERS UNLESS NOTED OTHERWISE
 2. ONLY WRITTEN DIMENSIONS SHALL BE USED. NO DIMENSIONS SHALL BE SCALED FROM THE DRAWINGS
 3. ALL LEVELS ARE IN METERS AND ARE TO MALIN HEAD DATUM
 4. ALL COORDINATES ARE IN METERS AND ARE TO IRISH TRANSVERSE MERCATOR
 5. DRAWINGS ARE TO BE READ IN CONJUNCTION WITH THE SPECIFICATION
 6. THIS DRAWING IS TO BE USED ONLY FOR THE PURPOSES OF THE PLANNING APPLICATION AND IS SUBJECT TO DETAILED DESIGN.



TYPICAL PALADIN FENCE PANEL ELEVATION
Scale at A1 1:25



TYPICAL MESH PALADIN GATE DETAIL
Scale at A1 1:25



TYPICAL PALLADIN MESH FENCE DETAIL
Scale at A1 1:25



© ORDNANCE SURVEY IRELAND LICENSE No. AR 0082524. ORDNANCE SURVEY IRELAND & GOVERNMENT OF IRELAND REFER TO OSI SHEETS 3220-B, 3220-D, 3221-A, 3221-B, 3221-C & 3221-D

File: PEK3-ATK-ZZ-DR-CE-903106.dwg
Date: Nov 14, 2025 - 1:47pm
Plotted by: SHEP8400

Rev	Description	By	Date	Chk'd	Auth
0	ISSUED FOR PLANNING	ASB	31.10.25	ND	AJB



ATKINS HOUSE, 150 AIRSIDE BUSINESS PARK, SWORDS, DUBLIN, K67 K5W4.
Tel : +353 1 810 8000 Email : info.ie@atkinsrealis.com

Client: **Bord Gáis Energy**

Project: **CASHLA PEAKER PLANT**
Rathmorrissy, Pollnagroagh, Moanbaun, Castletambert, Knocknacreeva, Caraunduff, Caherbriskau, Lisheenkyle East, Barrettspark, Cashla, Atherry, Co. Galway.

Purpose: PLANNING			
Title: TYPICAL DETAILS - SHEET 06 FENCING DETAILS			
Original Scale: SHOWN at A1	Design/Drawn: DE	Checked: ND	Authorized: AJB
Date: 01.08.25	Date: 01.08.25	Date: 01.08.25	Date: 01.08.25
Status: A2	Drawing Number: PEK3-ATK-ZZ-DR-CE-903106	Rev: 0	